

LO: To learn about the geography of England.

Learning Outcomes

- To locate England on a map of the United Kingdom.
- To locate English regions, counties and cities on a map.
- To learn about human and physical features of England.



The United Kingdom is split into 4 different countries.
Can you remember what they are called?



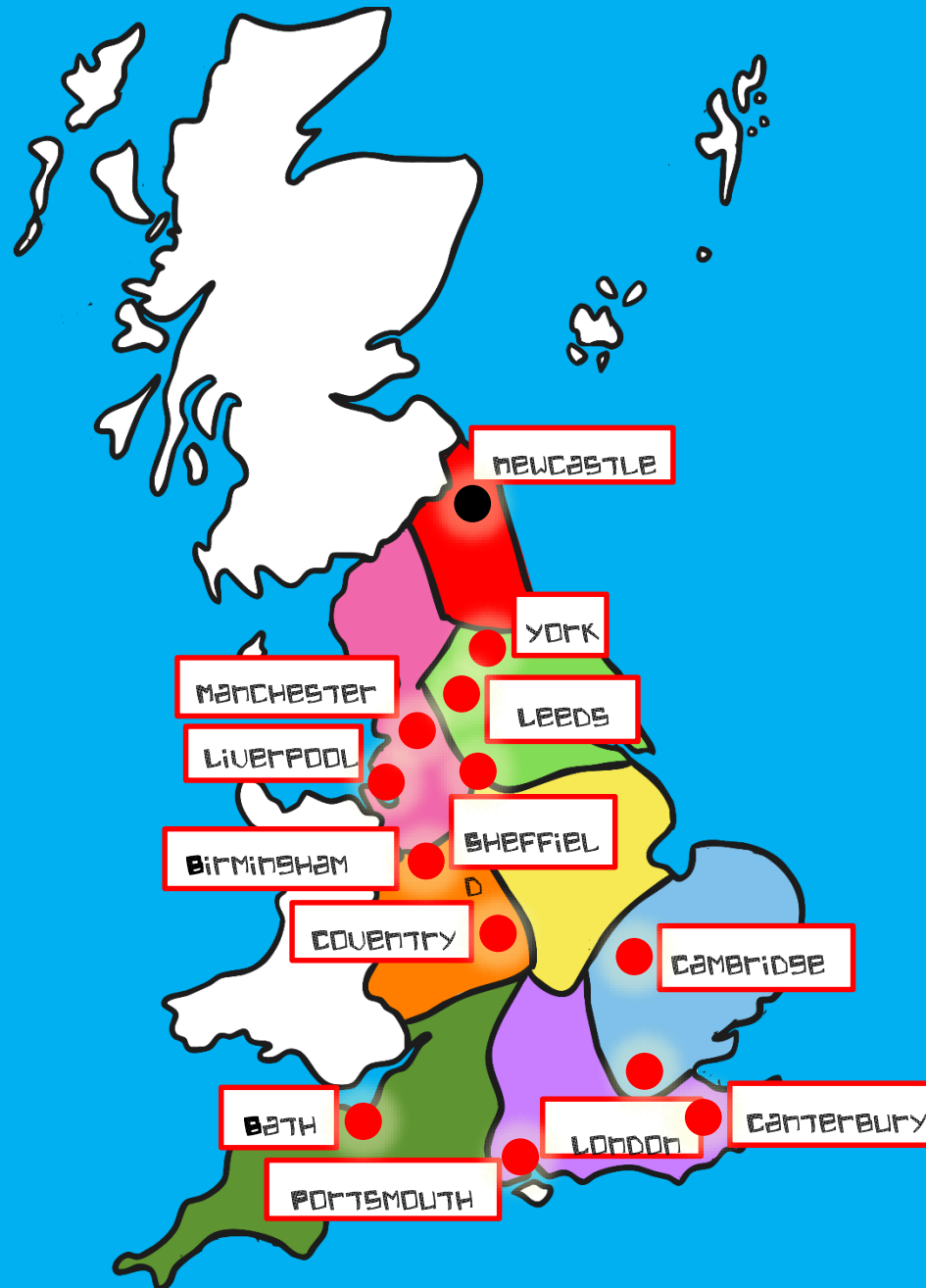
England
Scotland
Wales
Northern Ireland - although the
Republic of Ireland is joined to
Northern Ireland it is a different
country.

Map of England

England is split into different regions.



Each region has large cities



Each region has large cities and open spaces.

In Geography we talk about HUMAN and PHYSICAL FEATURES

Human features
are features that
man has put
there.

Buildings
Roads
Bridges
Signposts

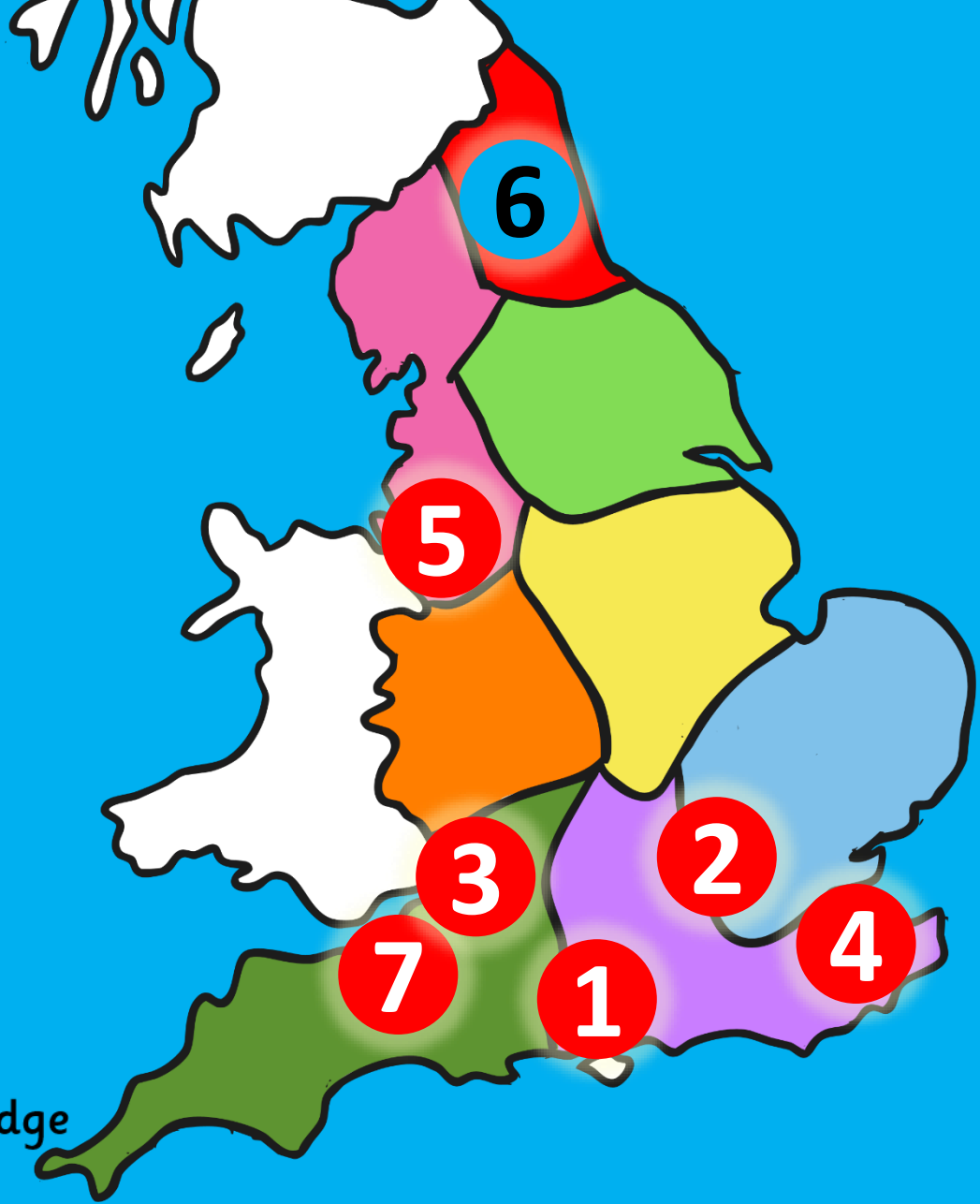
Physical features
are those that
occur naturally.

Fields
Woods
Waterfalls
Caves

Map of England

Human Features

- 1** Stonehenge
- 2** Buckingham Palace
- 3** Roman Baths
- 4** Canterbury Cathedral
- 5** Anfield Stadium
- 6** Angel of the North
- 7** Clifton Suspension Bridge



Landmarks in England

Canterbury Cathedral



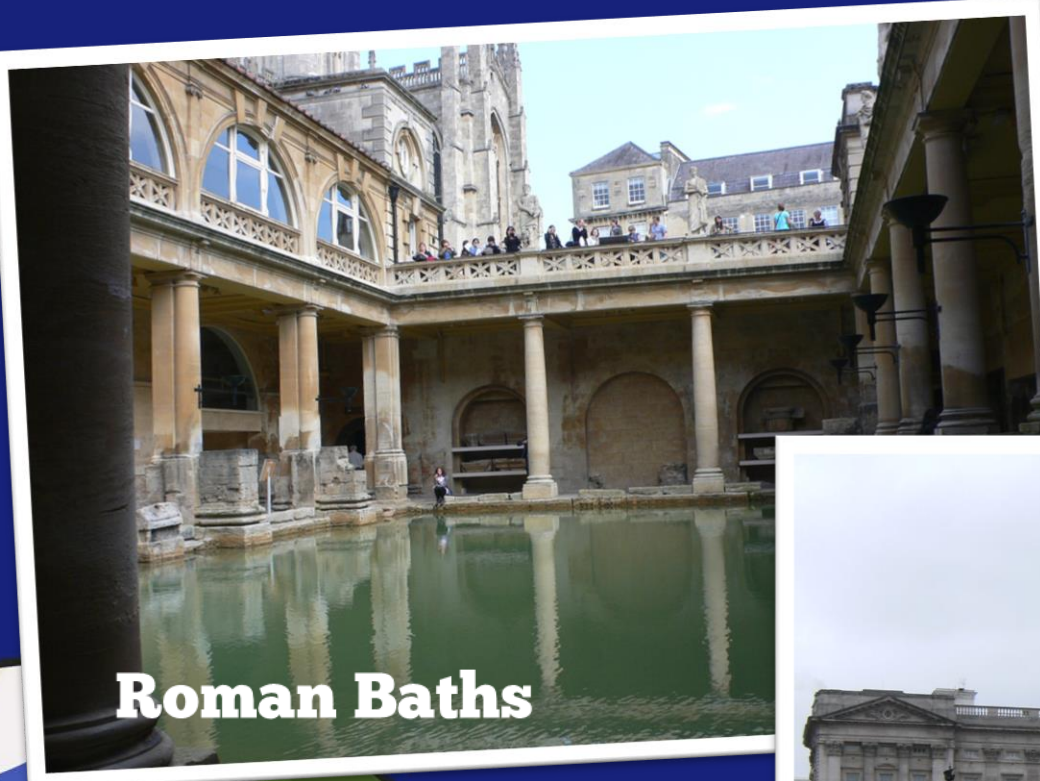
Stonehenge



Landmarks in England



Landmarks in England



Roman Baths



Buckingham Palace

Physical Features of England

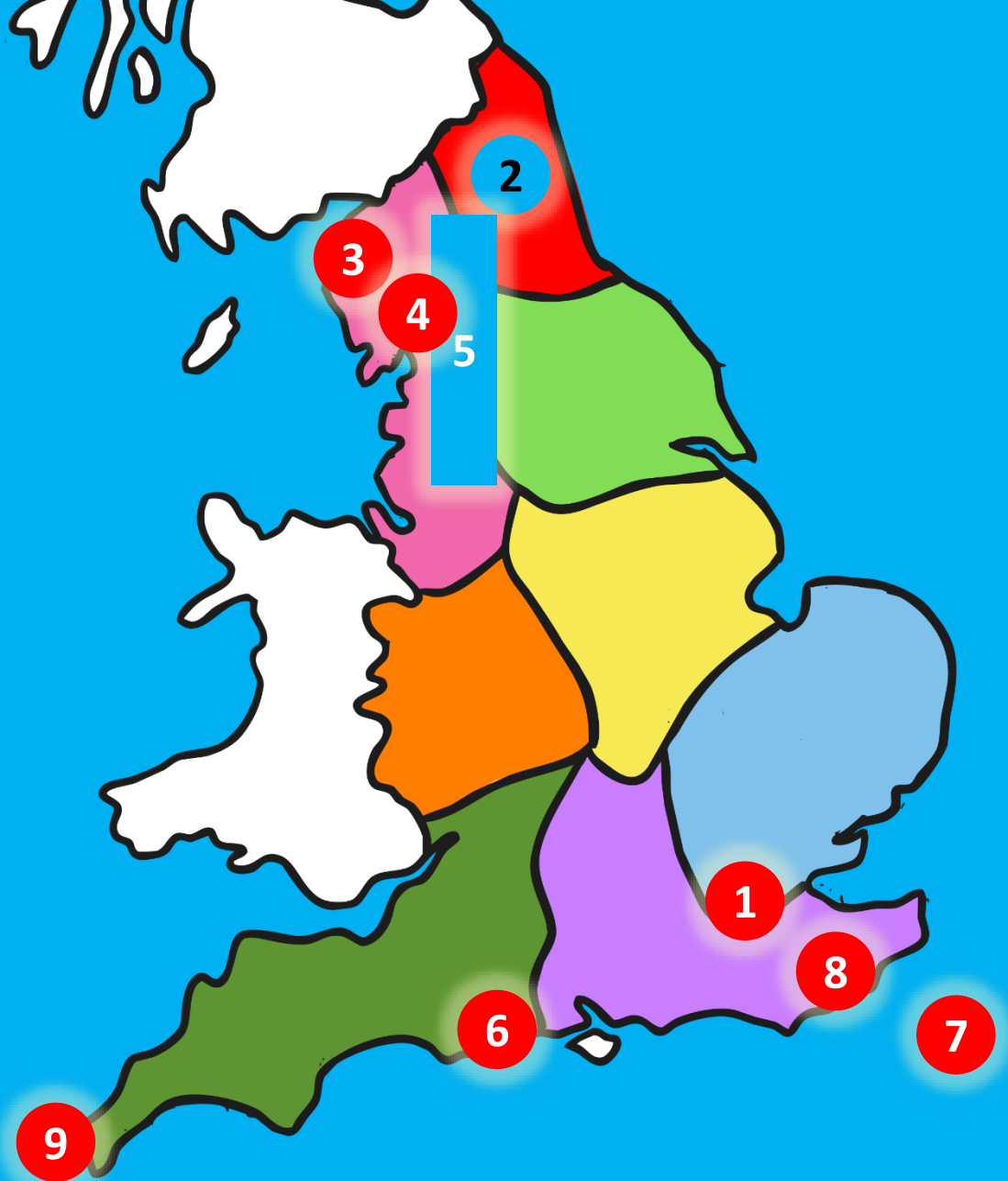
- 1 River Thames
- 2 River Tyne

Mountains/Hills

- 3 Scafell Pike
- 4 Helvellyn
- 5 The Pennines

Coastal Features

- 6 The Needles
- 7 The English Channel
- 8 White Cliffs of Dover
- 9 Land's End





River Thames



Scafell Pike



White cliffs of Dover





Lands End



The needles



Main activity

- Use the worksheet labelled Geography worksheet 1 and colour and label the regions of the United Kingdom

